The Middle East:
A Documentary Resource

Series One: Arab-Israeli Relations 1917-70

FO 925/41323

Map showing boundary between Syria & Palestine

1924

Images of Crown Copyright Material are reproduced by permission of the Controller of HMSO and the PRO

Published by Gale International Limited in association with the Public Record Office

PRIMARY
SOURCE
MICROFILM™

PUBLIC
RECORD
OFFICE
The National Archives

THOMSON
GALE

PUBLISHER'S NOTE

For conservation reasons the Public Record Office have prohibited the filming of the following document. In order to make the material available the images that appear on the microfilm are taken from prints of scanned images of the originals.

MAP SHOWING BOUNDARY BETWEEN SYRIA AND PALESTINE.

SHEET I.

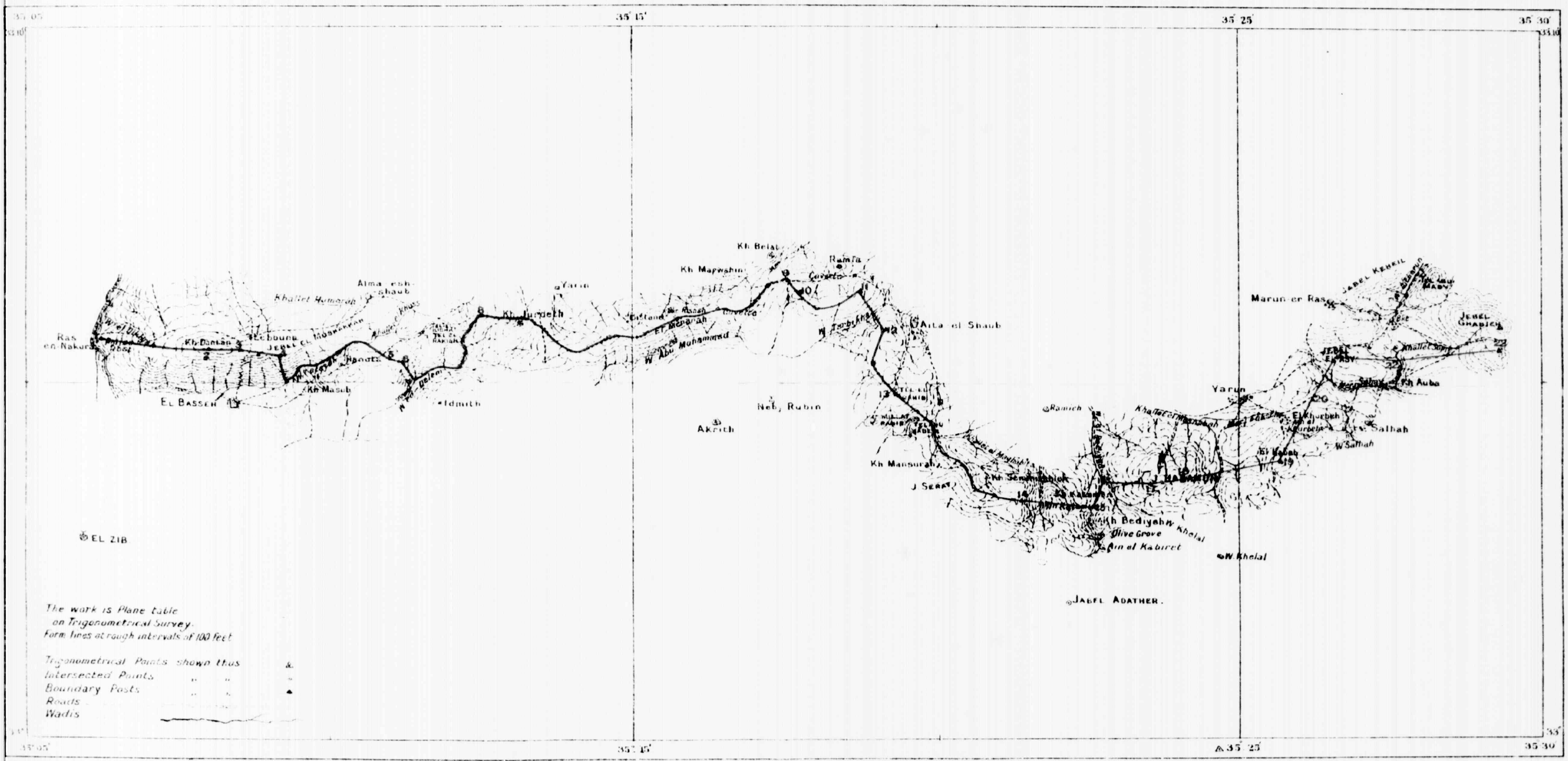
35°05'
35°15'
35°25'
35°30'
33°10'
33°
Ras en-Nakura
Police Post
W. el Dikky
Kh. Dantan
Lebbune
Jebel el Moshakkah
Khallet Humarah
Alma esh-Shaub
Khallet Khuss
Hanuta
Kh. Masub
El Bassen
W. Delem
Idmith
Kh. Jurdeth
Yarin
Ed Dhene
Bir Rasah
El Menarah
W. Abu Muhammad
Kh. Marwahin
Kh. Belat
Ramia
Cavern
W. Tarbikha
Aita el Shaub
Neby Rubin
Akrith
Kh. Mansurah
J. Serat
Kh. Semmabiyeh
Kh. Kabarah
Kh. Bediyah
Olive Grove
Ain el Kabiret
W. Khelal
Ramieh
Khallet el Mashabah
J. Habakuk
Jabel Adather
Yarun
El Khurbeh
Ain el Khurbeh
Salhah
W. Salhah
Kh. Auba
Jebel el Asy
Marun er Ras
Jebel Kekeil
Jebel Ghabieh
Khallet Sinn
2
5
6
8
9
10
11
12
13
14
19
20
22
El Zib
The work is Plane table on Trigonometrical Survey.
Form lines at rough intervals of 100 feet
Trigonometrical Points shown thus
Intersected Points
Boundary Posts
Roads
Wadis

Reproduced by the Survey of Egypt 21/677/1

Eastern (Syria) Mar. 16 Sec. 1

△Yanuh

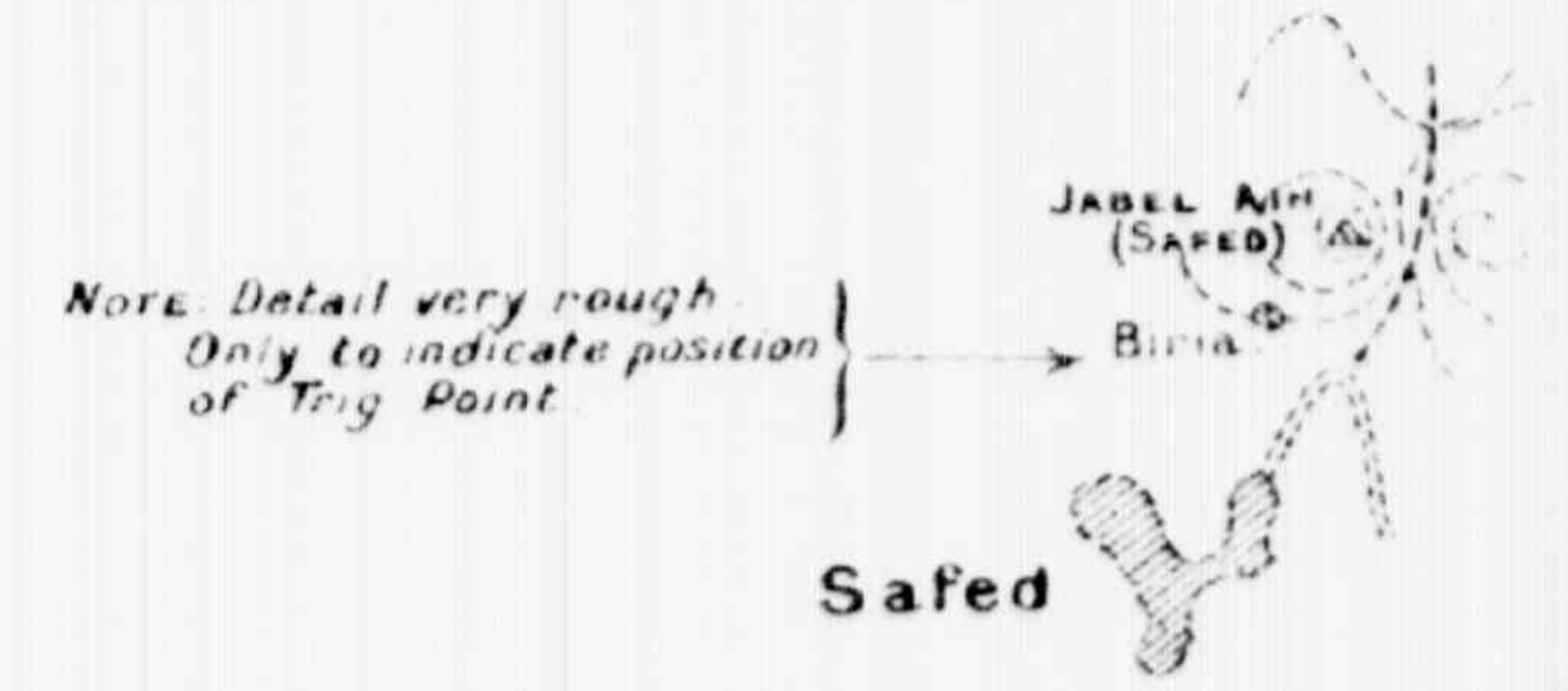
Jabel Aith (Safed)
Biria
Safed

Note. Detail very rough Only to indicate position of Trig Point

Scale 1 : 100.000.

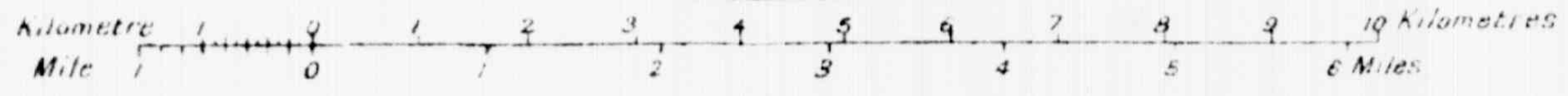
Kilometre 1 0 1 2 3 4 5 6 7 8 9 10 Kilometres
Mile 1 0 1 2 3 4 5 6 Miles

PT 2

MAP SHOWING BOUNDARY BETWEEN SYRIA AND PALESTINE.

SHEET II.

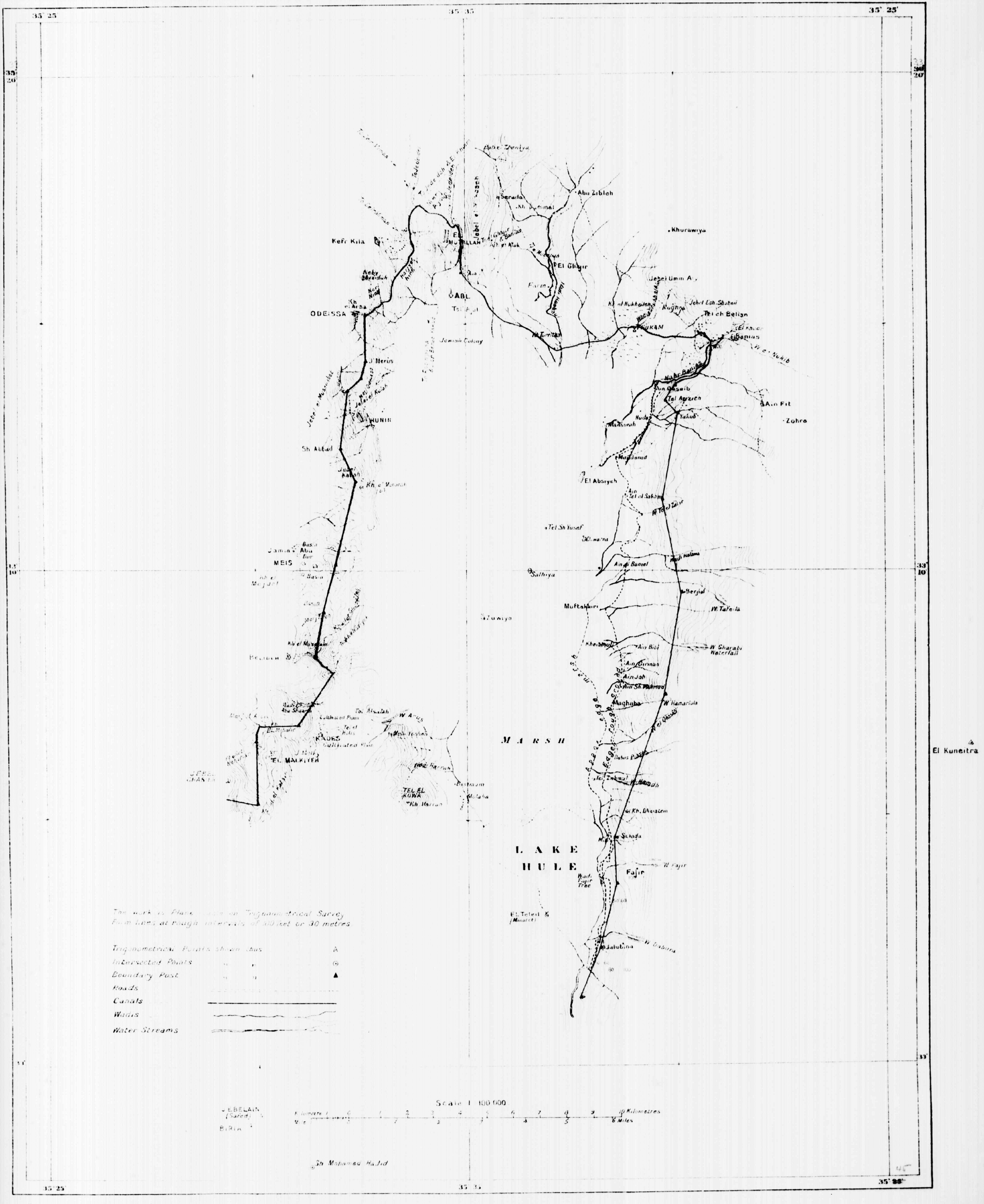
35°25'
35°35'
35°25'
33°20'
33°10'
33°
To Jedeideh
To Jedeideh & El Khiam
To Jedeideh
Merj Ayoun
To Deir Mimas
To Deir Mimas
Kefr Kila
Neby Awaidah
Harjyet hiné
Nebi Nin
Kh el Arsa
ODEISSA
J. Merus
Jebel el Musenibet
Jebel el Kulah
HUNIN
Sh. Abbad
Jebel Kalah
Kh. el Menarah
Basia
Jamia Abu Dur
MEIS
Basia
Kh el Mejdel
Basin
Kh. el Musebam
Beliden
Wadi Ghoul Abu Shuara
Merj el Arus
Kh. El Mehafir
EL MALKIYEH
J. Meif
KADES
Cultivated Plain
Tel el Hilis
Tel Abu Salah
Cultivated Plain
W. Arus
Moyh Yoshah
Nagi Harrah
TEL EL KOWA
Kh. Harran
Bistinum
Molaha
Jebel Zhenya
Jebel el Wagbeh
Serada
Kh. Hammal
Abu Zibleh
EL MUTELLAH
To El Ghajar & Banias
Kh. el Alak
El Ghajar
Farm
Wadi Hasbany
ABL
Tel Abil
Jewish Colony
To Roshpina & Jisr Benat Yakub
W. Turritaz
Khurawiya
Jebel Umm Aly
Kh. el Nukhaileh
Wadi esh Shuhal
Mughra
Jebel Esh Shubail
Tel ch Belian
DUKAM
El Khudr
Banias
W. el Nukib
Nahr Banias
Ain Qaseib
Tel Azziyeh
Ain Fit
Zohra
Yakub
Huda
Mansurah
Muddanad
El Absiyeh
Ain Tel el Sakan
W. Tel el Zatir
Tel Sh Yusef
Dawarra
Wadi Halams
Ain el Banael
Salhiya
Berjial
Zuwiya
W. Tafeila
Muftahiri
Kheiamiul
Ain Bibi
W. Gharabi Waterfall
Ain Girinan
Ain Joh
Ain Sh. Mahmoud
Maghaba
W. Hamarlola
W. el Qasaiz
MARSH
Marsh
Apparent edge
Edge rough ground
Dabus Pass
Tel Zahaul
W. Hamdh
Kh. Dheisten
Mill
Sciada
LAKE HULE
W. Fajir
Fajir
Wadi Fajir Tree
El Teleil & Minaret
Jalubina
W. Durbara
El Kuneitra
The work is Plane Table on Trigonometrical Survey
Form lines at rough intervals of 100 feet or 30 metres
Trigonometrical Points shown thus
Intersected Points " "
Boundary Post " "
Roads
Canals
Wadis
Water Streams
JEBELAIN (Safed)
BIRIA
Scale 1: 100,000
Kilometre 1 0 1 2 3 4 5 6 7 8 9 10 Kilometres
Mile 1 0 1 2 3 4 5 6 Miles
Sh Mohamed Hajid
Roshpina

Eastern (Syria) Mar 16 Sec I

SHEET III.

MAP SHOWING BOUNDARY BETWEEN SYRIA AND PALESTINE.

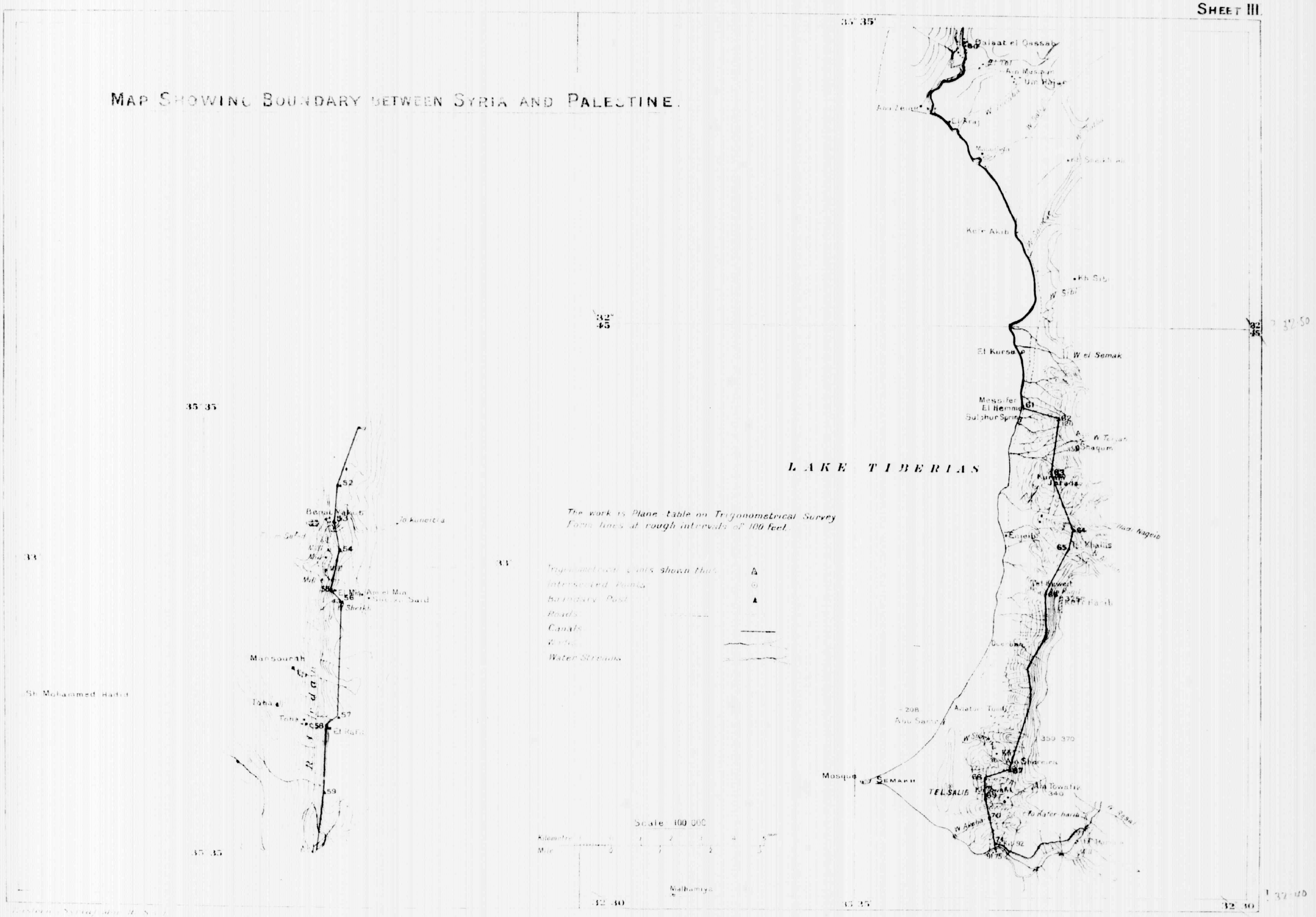
35° 35'
Qalaat el Qassab
60
El Tel
Ain Musharn
Um Hajar
Ain Zeine
El Araj
W. Sabil
Kh Sheikh Ali
Kefr Akib
W Sabil
Kh Sibi
W Sibi
32° 45
El Kursa
W el Semak
Messifer
El Hemma
Sulphur Spring
61
62
120
W Tergan
Shaqum
LAKE TIBERIAS
63
Kursi
Jarada
64
Wadi Nageib
Enjeib
65
Khallis
Tel Huweit
66
Kefr Harib
Duerban
208
Abu Samra
Aviator Tomb
359 370
W Shara
Ain Shareira
67
68
Mosque
Semakh
TEL SALIB
69
Ain Towafik
340
70
To Kafer harib
W Akaba
W Masal
71
92
91 75
Hamma
Mill
35° 35
52
Benat Yakub
53
Jo Kuneitra
Safed
54
Mill
Mill
Mill
Mill
55
El Min
Ain el Min
56
Sheikh Said
Sheikh
Mansourah
Toba
Toba
57
58
El Rafid
R. Jordan
59
33°
33°
Sh Mohammed Hadid
35° 35
32° 30
Malhamiya
35° 35'
32° 30
32° 50
32° 40

The work is Plane table on Trigonometrical Survey
Form lines at rough intervals of 100 feet.

Trigonometrical Points shown thus	Δ
Intersected Points	⊙
Boundary Post	▲
Roads	- - - - - -
Canals	———
Rivers	〰
Water Streams	〰

Scale 100 000
Kilometre 1 0 1 2 3 4 5
Mile 0 1 2 3